








Waypoint	Route	wDir	wSpd	TAS	Track	TH	MH	GS	Dist	ETE	ATE	Fuel	Fuel
	Altitude	Temp (dev)			WCA	Var				ETO	ATO	EFR	AFR
 UserFix N 36°22.00' E 024°54.00'	 -D→	336°	9	354	86°	85°	81°	354	28.3	5.1		295.8	
 SNI 110.4 N 36°23.69' E 025°28.96'	 ↘	-21°C (+4°)			-1°	-4°				1h29		15082	
 LGSR N 36°23.95' E 025°28.75'	 -D→	356°	8	310	327°	327°	324°	299	0.3	0.1		3.6	
	 ↘	0°C (+6°)			-1°	-3°				1h29		15079	
Arrival Extra Time and Fuel										15		0.0	
										1h44		15079	